



REMOVAL

Designation Reference: SM6558

Case Reference:300050225

The Ancient Monuments and Archaeological Areas Act 1979

Removal from the schedule of monuments

Historic Environment Scotland, in exercise of the powers conferred on it by section 1(5) of the Ancient Monuments and Archaeological Areas Act 1979, hereby removes the following monument from the statutory schedule of monuments:

Benvie, enclosure 50m SE of Benvie Church, in the County of Angus, as described in 1) the entry in the Schedule of Monuments by the Secretary of State for Scotland dated 17 December 1996 and recorded in the Division of the General Register of Sasines for the County of Angus on 2 February 1998; and 2) the amended entry in the Schedule of Monuments by the Secretary of State for Scotland dated 5 August 1998 and recorded in the Division of the General Register of Sasines for the County of Angus on 5 February 1999.

Authorised by [redacted] Deputy Head of Designations with Historic Environment Scotland on 30/11/2021.

This document is certified as a true copy of the removal from the schedule of monuments for the monument known as **Benvie, enclosure 50m SE of Benvie Church, SM6558**, authorised by Allan Rutherford, Deputy Head of Designations with Historic Environment Scotland on 30/11/2021.

Signed for the purposes of certification and registration by [redacted] and witnessed by [redacted] of Historic Environment Scotland, at Longmore House, Salisbury Place, Edinburgh

Name – [redacted]
Signature [redacted]
Date 16/3/2022

Name – [redacted]
Signature... [redacted]
Date 16/3/2022

6558

THE ANCIENT MONUMENTS AND ARCHAEOLOGICAL AREAS ACT 1979
AMENDED ENTRY IN THE SCHEDULE OF MONUMENTS

The entry in the Schedule of monuments appearing to the Secretary of State for Scotland to be of national importance compiled and maintained by him under section 1(1) of the above Act in respect of the monument known as Benvie, enclosure 50m SE of Benvie Church, dated 17 December 1996 and recorded in the Division of the General Register of Sasines for the County of Angus on 2 February 1998 is now hereby amended to show part of the subjects as being described in the Disposition by [REDACTED]

[REDACTED] dated 25 January and recorded in the Division of the General Register of Sasines for the County of Angus on 31 January both in the year 1972 (the present owner whereof being [REDACTED]).

Given under the Seal of the Secretary of State for Scotland

[REDACTED]
Assistant Secretary
Date 5 August 1998

Historic Scotland
Longmore House
Salisbury Place
EDINBURGH
EH9 1SH

Register on behalf of the Secretary of State for Scotland in the Register of the County of Angus.

[REDACTED]
Solicitor, Edinburgh, Agent


REGISTERS OF SCOTLAND
GENERAL REGISTER OF SASINES
COUNTY OF ANGUS
FICHE 101 FRAME 1L
PRESENTED AND RECORDED ON - 5 FEB 1999

MFA01780

ANG 99 101

16

Ang
THE ANCIENT MONUMENTS AND
ARCHAEOLOGICAL AREAS ACT 1979



Amended Entry in the Schedule of
Monuments

1998

~~162~~ 149
Re: The Monument known as Benvie,
enclosure 50m SE of Benvie Church

in the Parish of Liff and Benvie and
County of Angus

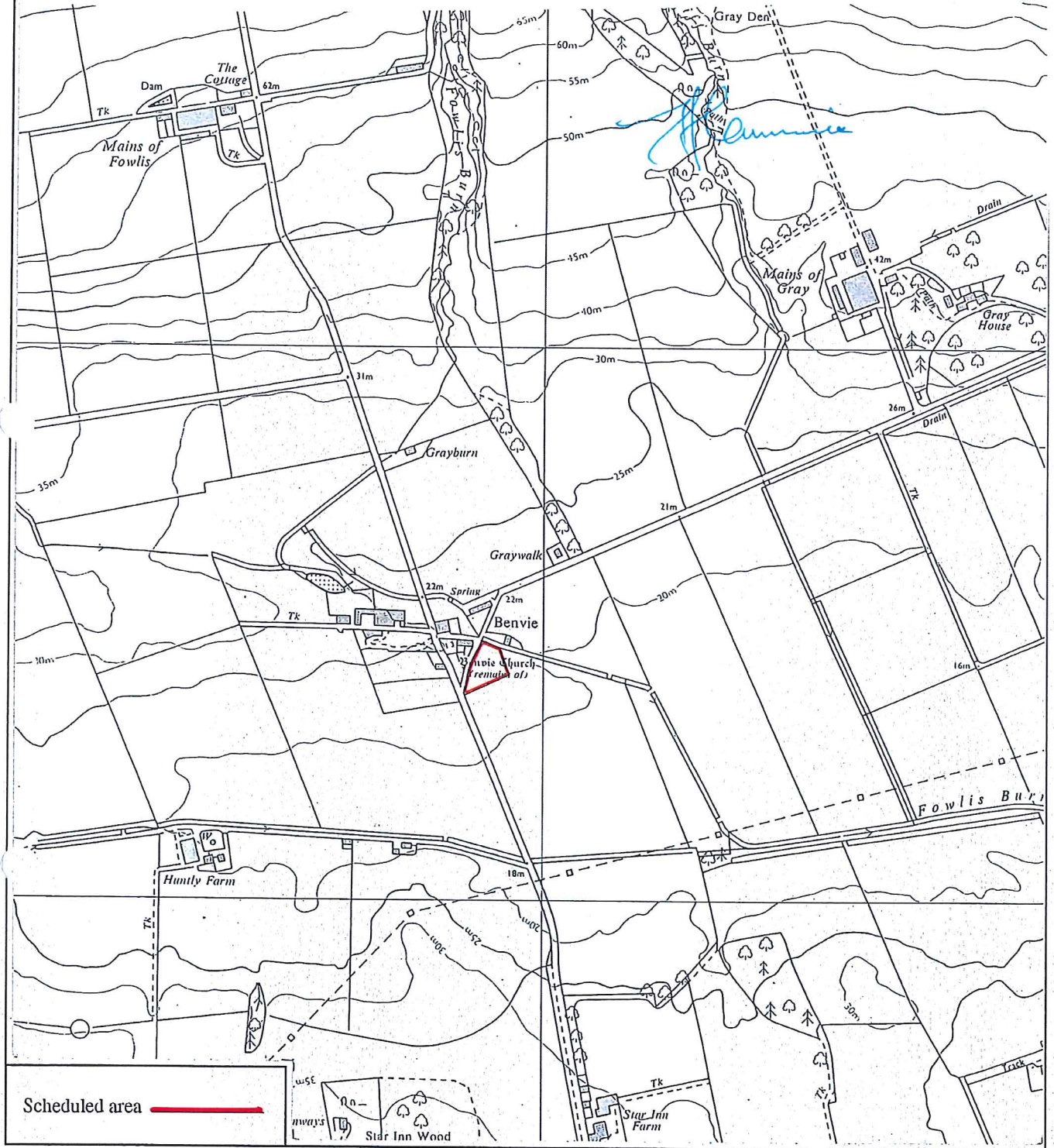
Search Sheet No: 8075

Solicitor
to the Secretary of State
for Scotland
Victoria Quay
Edinburgh

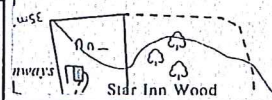
Ans. ok

MFA01580

This is the plan referred to in the amended entry in the Schedule affecting Benvie, enclosure 50m SE of Benvie Church, dated 5 August 1998 and is signed as relative thereto.

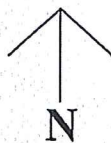


Scheduled area



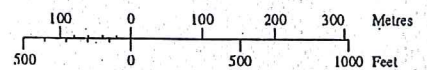
Benvie, enclosure 50m SE of Benvie Church

Liff and Benvie Parish



Sheet: NO33SW

Scale 1:10,000



© Crown copyright reserved

R 6558

THE ANCIENT MONUMENTS AND ARCHAEOLOGICAL AREAS ACT 1979
ENTRY IN THE SCHEDULE OF MONUMENTS

The monument known as Benvie, enclosure 50m SE of comprises the remains of an enclosed settlement of prehistoric date, represented by cropmarks visible on oblique aerial photographs. The area to be scheduled encompasses the enclosure and an area around it in which traces of associated activity may be expected to survive. It is irregular in shape with maximum dimensions of 100m NNE-SSW by 70m. The monument, which lies in the Parish of Liff and Benvie and the County of Angus as shown outlined in red on the Plan annexed and executed as relative hereto and which forms part of the subjects described in the Disposition by [REDACTED]

[REDACTED] dated 25 January and recorded in the Division of the General Register of Sasines for the County of Angus on 31 January both in the year 1972 (the present owner whereof being [REDACTED]), is hereby included in the Schedule of Monuments appearing to the Secretary of State for Scotland to be of national importance compiled and maintained by him under section 1(1) of the Ancient Monuments and Archaeological Areas Act 1979.

Given under the Seal of the Secretary of State for Scotland.

[REDACTED]

Assistant Secretary
Date 17 December 1996

Historic Scotland
Longmore House
Salisbury Place
EDINBURGH
EH9 1SH

Register on behalf of the Secretary of State for Scotland in the Register of the County of Angus.

[REDACTED]

Solicitor, Edinburgh, Agent

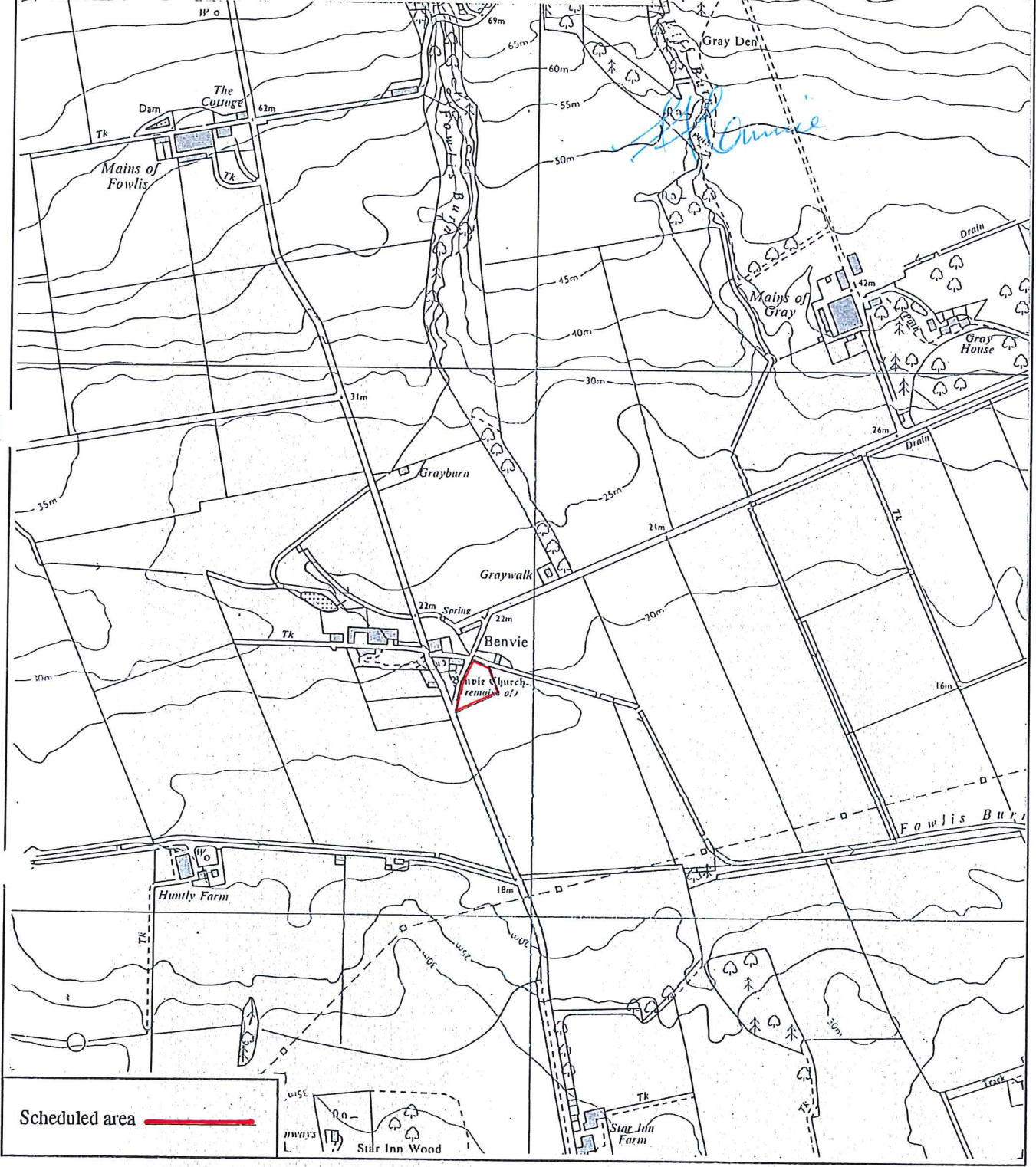
MFA07467

AN 98 . 90

REGISTERS OF SCOTLAND ✓
GENERAL REGISTER OF SASINES
COUNTY OF ANGUS
FICHE 90 FRAME 24
PRESENTED & RECORDED ON -2 FEB 1998

21

This is the plan referred to in the entry in the Schedule affecting Benvie, enclosure 50m SE of Benvie Church, dated 17 December 1980 and is signed as relative thereto.



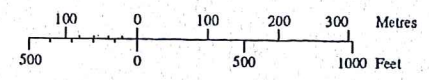
Benvie, enclosure 50m SE of Benvie Church

Liff and Benvie Parish



Sheet: NO33SW

Scale 1:10,000



© Crown copyright reserved

THE ANCIENT MONUMENTS AND
ARCHAEOLOGICAL AREAS ACT 1979

5005
86 906
1545

Entry in the Schedule of Monuments

1996

Re: The Monument known as
Benvie, enclosure 50m SE of

in the Parish of Liff and Benvie and
County of Angus

158
141

Search Sheet No: 8075

Solicitor
to the
Secretary of State
for Scotland
Victoria Quay
Edinburgh

MFA07267